

ОДОБРЯВАМ:
МИНИСТЪР
НА ЗЕМЕДЕЛИЕТО И ХРАНИТЕ
ПРОФ. ДСН ДИМИТЪР ГРЕКОВ



България няма да прилага схемата и съгласно указанията на ЕК изпраща празна нотификация

Communication information

Name: 12. Ecological Focus Areas regional - collective implementation Member state: Bulgaria
Business process: Direct support Status: CREATE D
Sector: Horizontal
Reference period: 01/01/2015 to 31/12/2020
Encoding period: 30/06/2014 08:00 to 01/08/2014 23:59
Description: According to Article 46(8) of Regulation (EU) No 1307/2013 and Article 65(3) of Commission Delegated Regulation (EU) No 639/2014, Member States shall notify the Commission the decisions taken regarding regional and collective implementation, in accordance with Article 46(5) and (6) of Regulation (EU) No 1307/2013.

Legal base	10 rows	
Legal base type	Reference	Article/Paragraph
Parliament and Council regulation	R 1307/2013	46(8)

I. Decision on activation of regional – collective implementation

The MS shall indicate which approach it intends to apply, according to Article 46(5) for regional implementation and Article 46(6) for collective implementation of Regulation (EU) No 1307/2013.

Answer	<input type="text"/>
--------	----------------------

II. Regional implementation – 1. Regions selected

In case of application of regional implementation chosen in question I, define the list of regions and related specific information in accordance with Article 46(1) of Commission Delegated Regulation (EU) No 639/2014. Indicate in particular the criteria chosen to assess the similar agricultural-environmental conditions for their definition. Indicate also at which level (NUTS or LAU) the regions are referring or are equivalent to (e.g. NUTS3). In the table "Criteria used to define the regions" describe the criteria used for their definition. In particular, justify how the designation of regions underpins the implementation of Union policies on the environment, climate and biodiversity as requested in Article 65(3)(a) of Commission Delegated Regulation (EU) No 639/2014. Filling this table is needed to get synthetic information, but the MS can even upload files for cartography and extended definitions at point II.4-II.5.

Region name	Additional specific information
-------------	---------------------------------

II. Regional implementation – 1. Regions selected

<input type="text"/>	<input type="text"/>
<input type="text"/>	<input type="text"/>
<input type="text"/>	<input type="text"/>
<input type="text"/>	<input type="text"/>
<input type="text"/>	<input type="text"/>

1 row *

II.1. Criteria used to define the regions

Criteria used to define the regions	<input type="text"/>
--	----------------------

II. Regional implementation – 2. Areas selected

In case of application of regional implementation chosen in question I, define the list of areas where up to half of the percentage points of the EFA requirement has to be implemented and related specific information, in accordance with Article 46(2) of Commission Delegated Regulation (EU) No 639/2014. Indicate in particular at which level (NUTS or LAU) the areas are referring or are equivalent to (e.g. LAU 2). In the table "Criteria used to define the areas" describe the criteria used for their definition. In particular, justify how the designation of areas underpins the implementation of Union policies on the environment, climate and biodiversity as requested in Article 65(3)(a) of Commission Delegated Regulation (EU) No 639/2014. Filling this table is needed to get synthetic information, but the MS can even upload files for cartography and extended definitions at point II.4-II.5.

Area name	Additional specific information
<input type="text"/>	<input type="text"/>

II. Regional implementation – 2. Areas selected

<input type="text"/>	<input type="text"/>
<input type="text"/>	<input type="text"/>
<input type="text"/>	<input type="text"/>
<input type="text"/>	<input type="text"/>

1 row *

II.2. Criteria used to define the areas

Criteria used to define the areas	<input type="text"/>
--	----------------------


II. Regional implementation – 3. Specific obligations for participating farmers

In case of application of regional implementation chosen in question I, define the specific obligations for participating farmers set by the MS, in accordance with Article 46(3), 46(4), 46(5) of Commission Delegated Regulation (EU) No 639/2014. In particular, justify how the specific obligations underpin the implementation of Union policies on the environment, climate and biodiversity as requested in Article 65(3)(a) of Commission Delegated Regulation (EU) No 639/2014.










Specific obligations for farmers	<input type="text"/>
---	----------------------

II. Regional implementation – 4. Upload detailed plan

If available, the MS can upload files with the detailed plans for the regional implementation, in accordance with Article 46(6) of Commission Delegated Regulation (EU) No 639/2014.










Description of the file	Upload file
<input type="text"/>	No document selected 

II. Regional implementation – 4. Upload detailed plan

	No document selected 
	No document selected 
	No document selected 
	No document selected 
1 row  *	

II. Regional implementation – 5. Upload other files

The MS can upload files with extended definitions of regions and areas, criteria to be met by farmers, cartography of regions and areas.

Description of the file	Upload file
	No document selected 
	No document selected 
	No document selected 
	No document selected 
	No document selected 

II. Regional implementation – 5. Upload other files

<div style="border: 1px solid black; padding: 2px;"> ▲ ▼ ▶ ◀ </div>
<div style="border: 1px solid black; padding: 2px;"> 1 row ▼ * </div>

III. Collective implementation – 1. Criteria used for close proximity

In case of application of collective implementation chosen in question I, define the criteria to be met by holdings considered to be in close proximity, in accordance with Article 47(1) of Commission Delegated Regulation (EU) No 639/2014. In case of application of criterion (b), define the radius of the area, within the maximum of 15 kilometers, in accordance with Article 47(1) point (b).

Close proximity – criterion (a): 80% of the holding in the same municipality	Close proximity – criterion (b): 80% of the holding in an area with a radius of maximum 15 km	Radius of the area in case of choice of criterion (b)
<div style="border: 1px solid black; width: 80px; height: 20px; margin: 0 auto;">▼</div>	<div style="border: 1px solid black; width: 80px; height: 20px; margin: 0 auto;">▼</div>	<div style="border: 1px solid black; width: 100px; height: 20px; margin: 0 auto;"> km </div>

III. Collective implementation – 2. Areas selected for collective implementation

In case of application of collective implementation chosen in question I, is possible for the MS to define the list of areas where the collective implementation can be implemented and related specific information, in accordance with Article 46(6) of Regulation (EU) No 1307/2013. Indicate in particular at which level (NUTS or LAU) the areas are referring or are equivalent to (e.g. LAU 2). In the table "Criteria used to define the areas" describe the criteria used for their definition. Filling this table is needed to get synthetic information, but the MS can even upload files for cartography and extended definitions at point III.4.

Area name	Additional specific information
<div style="border: 1px solid black; width: 100%; height: 100%;"></div>	<div style="border: 1px solid black; padding: 2px;"> ▲ ▼ ▶ ◀ </div>
<div style="border: 1px solid black; width: 100%; height: 100%;"></div>	<div style="border: 1px solid black; padding: 2px;"> ▲ ▼ ▶ ◀ </div>
<div style="border: 1px solid black; width: 100%; height: 100%;"></div>	<div style="border: 1px solid black; padding: 2px;"> ▲ ▼ ▶ ◀ </div>
<div style="border: 1px solid black; width: 100%; height: 100%;"></div>	<div style="border: 1px solid black; padding: 2px;"> ▲ ▼ ▶ ◀ </div>
<div style="border: 1px solid black; width: 100%; height: 100%;"></div>	<div style="border: 1px solid black; padding: 2px;"> ▲ ▼ ▶ ◀ </div>

III. Collective implementation – 2. Areas selected for collective implementation

	<div style="border: 1px solid black; height: 40px; width: 100%;"></div>
--	---

1 row *

III.2. Criteria used to define the areas

<p>Criteria used to define the areas</p>	<div style="border: 1px solid black; height: 40px; width: 100%;"></div>
---	---

III. Collective implementation – 3. Specific obligations for participating farmers

In case of application of collective implementation chosen in question I, define the specific obligations for participating farmers set by the MS, in accordance with Article 46(6) of Regulation (EU) No 1307/2013, further detailed in Article 47(2) and 47(3) of Commission Delegated Regulation (EU) No 639/2014. In particular, as requested in Article 65(3)(b) of Commission Delegated Regulation (EU) No 639/2014, indicate the information on the designation of the areas and the selected areas for the purposes of Article 47(3) of the same regulation, if applicable.



<p>Specific obligations for farmers</p>	<div style="border: 1px solid black; height: 40px; width: 100%;"></div>
--	---


III. Collective implementation – 4. Upload files

The MS can upload files related to collective implementation with extended definitions of areas, criteria to be met by farmers, cartography of areas.

Description of the file	Upload file
<div style="border: 1px solid black; height: 40px; width: 100%;"></div>	<p>No document selected</p>
<div style="border: 1px solid black; height: 40px; width: 100%;"></div>	<p>No document selected</p>
<div style="border: 1px solid black; height: 40px; width: 100%;"></div>	<p>No document selected</p>
<div style="border: 1px solid black; height: 40px; width: 100%;"></div>	<p>No document selected</p>


III. Collective implementation - 4. Upload files

	No document selected 
---	--

1 row  *

IV. Additional comments (if any)

Indicate here any other comments, including references to national legislation if needed.

Additional comments	
----------------------------	--